

## Route:RT 1 Run:RT 1 STHR\_PU

Route: RT 1  
Driver(s): Elliott, Yvonne  
Description:

Operator: Lloydminster Catholic School Division  
Vehicle: 101

Capacity: 71

Run: RT 1 STHR\_PU (MTWRF)

Riders: 62

Schools: ECOLE ST THOMAS, HOLY ROSARY HIGH SCHOOL

Map 1 of 1

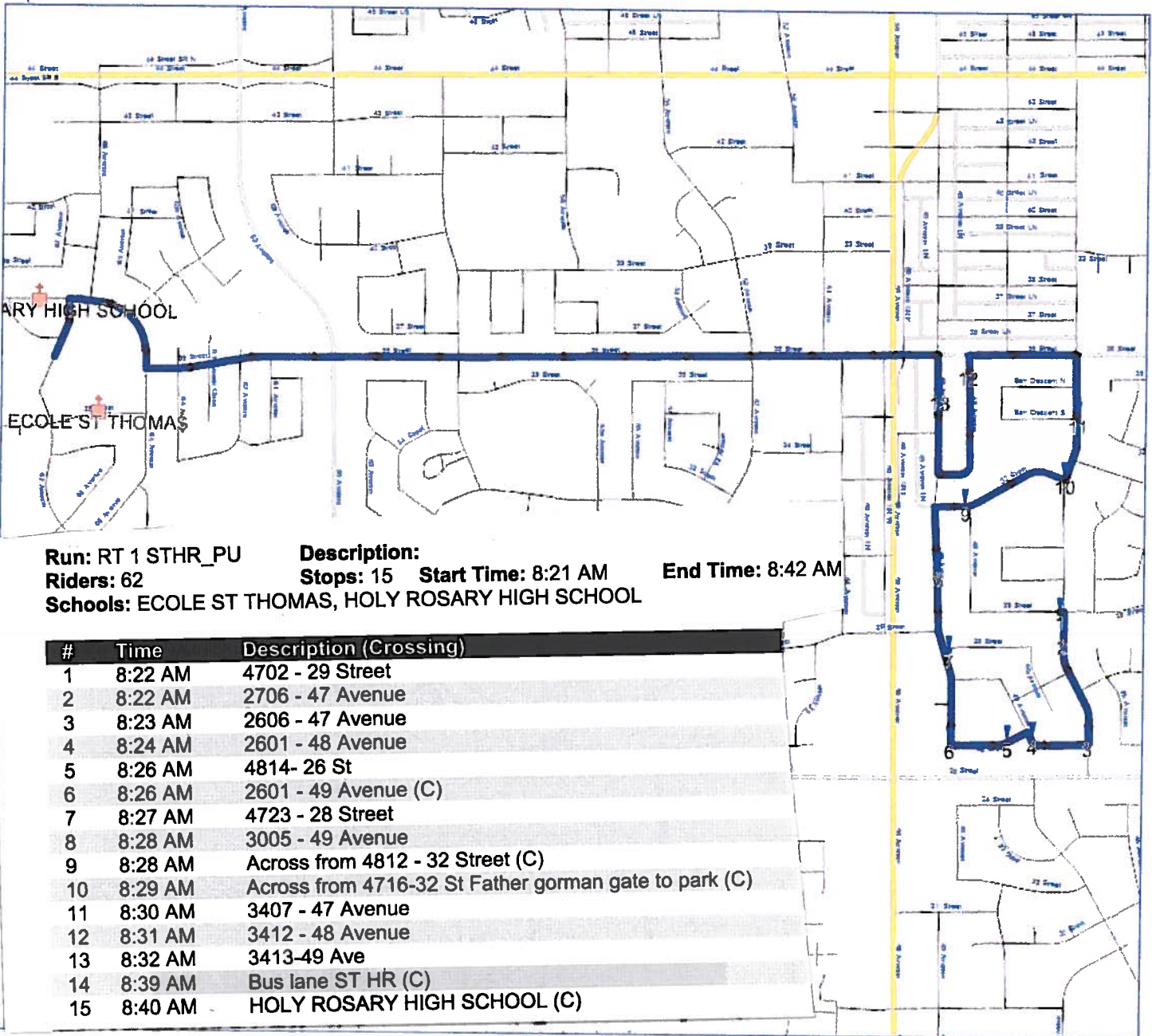
Description:

Stops: 15

Start Time: 8:21 AM

End Time: 8:42 AM (20 min)

Distance: 6.27 km



Route:RT 2 Run:RT 2 STHR\_PU

**Route:** RT 2  
**Driver(s):** Vincent, Christine  
**Description:**

**Operator:** Lloydminster Catholic School Division  
**Vehicle:** 103

**Capacity: 72**

Run: RT 2 STHR\_PU (MTWRF)

Riders: 69

**Schools:** HOLY ROSARY HIGH SCHOOL, ECOLE ST THOMAS

Map 1 of 1

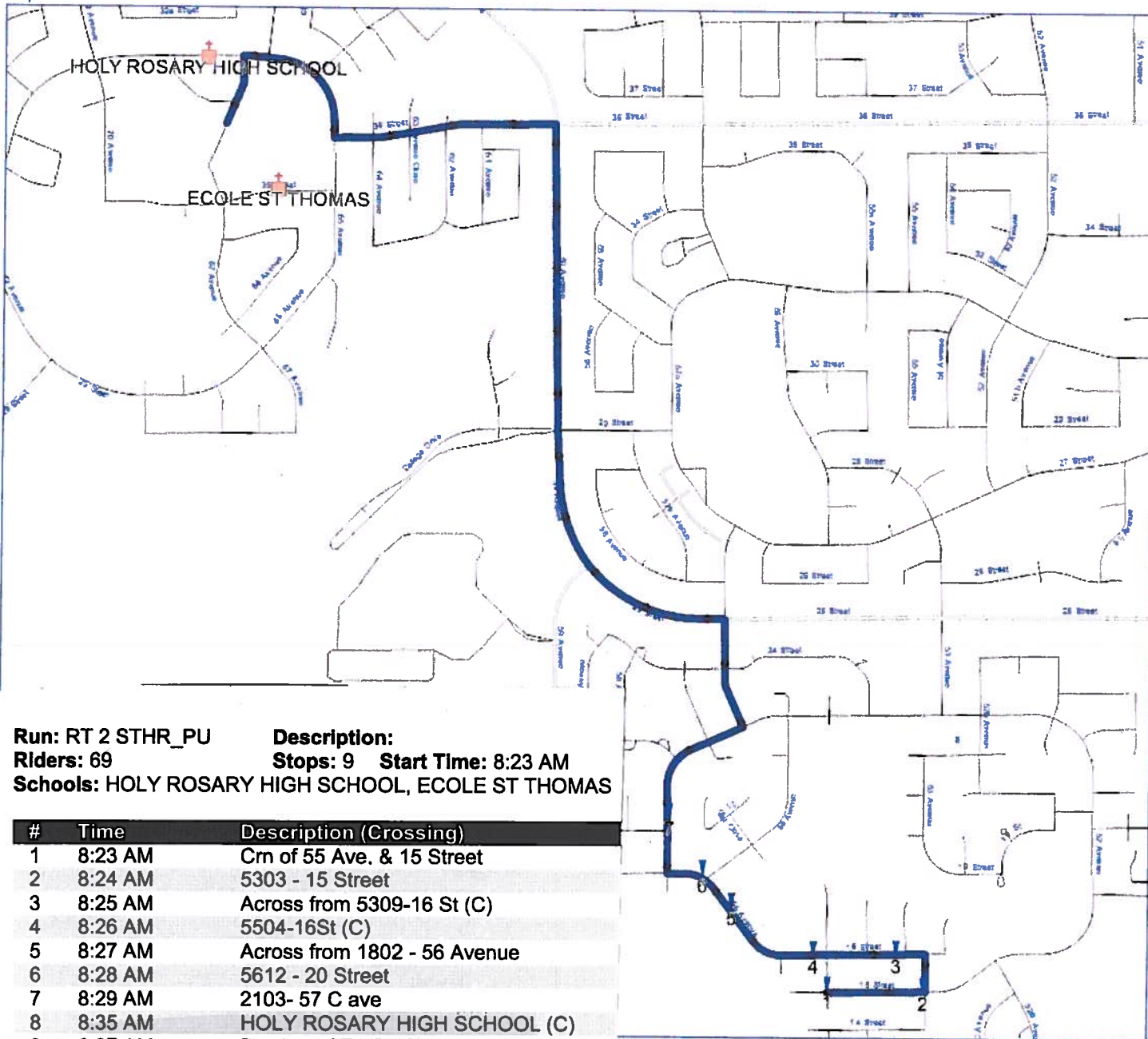
**Description:**

**Stops: 9**

**Start Time:** 8:23 AM

**End Time: 8:39 AM (16 min)**

**Distance:** 4.36 km



## Route:RT 3 Run:RT 3 STHR\_PU

Route: RT 3  
Driver(s): Winter, Cheryl  
Description:

Operator: Lloydminster Catholic School Division  
Vehicle: 126

Capacity: 73

Run: RT 3 STHR\_PU (MTWRF)

Riders: 37

Description:

Stops: 10

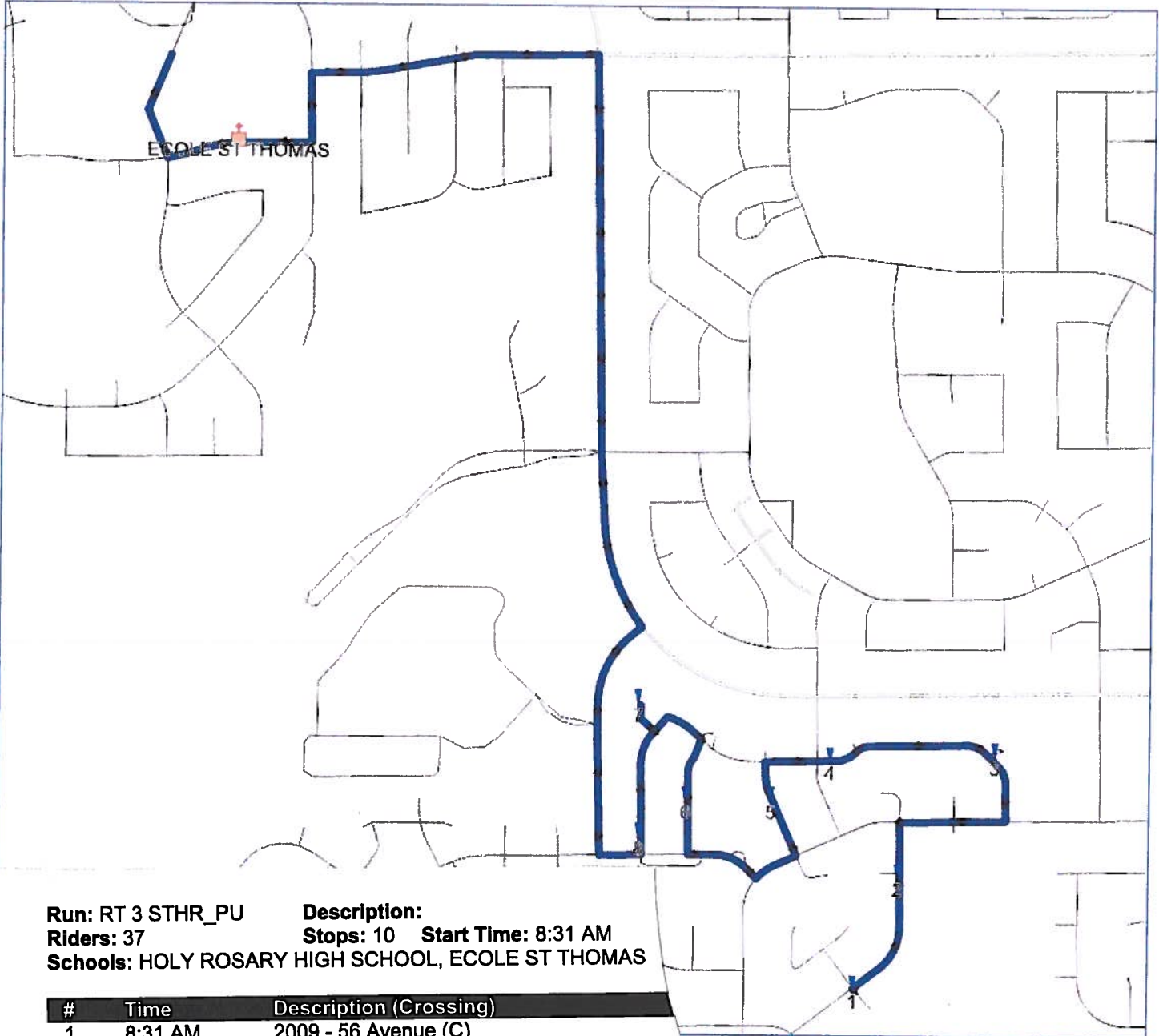
Start Time: 8:31 AM

End Time: 8:46 AM (16 min)

Distance: 5.08 km

Schools: HOLY ROSARY HIGH SCHOOL, ECOLE ST THOMAS

Map 1 of 1



Run: RT 3 STHR\_PU

Riders: 37

Schools: HOLY ROSARY HIGH SCHOOL, ECOLE ST THOMAS

Description:

Stops: 10 Start Time: 8:31 AM

#	Time	Description (Crossing)
1	8:31 AM	2009 - 56 Avenue (C)
2	8:32 AM	Acr. From 2118 - 56 Ave. @ mailboxes (C)
3	8:33 AM	2311 54 AVENUE
4	8:34 AM	5601-24 St (C)
5	8:35 AM	2310-57B Ave
6	8:36 AM	2311-58 Ave (C)
7	8:37 AM	2402-58A Ave CRt
8	8:38 AM	2304-58A Ave
9	8:43 AM	HOLY ROSARY HIGH SCHOOL
10	8:46 AM	Bus lane ST HR



## Route:RT 4 Run:RT 4 STHR\_PU

Route: RT 4  
Driver(s): Milburn, Weston  
Description:

Operator: Lloydminster Catholic School Division  
Vehicle: 109

Capacity: 73

Run: RT 4 STHR\_PU (MTWRF)

Riders: 60

Schools: HOLY ROSARY HIGH SCHOOL, ECOLE ST THOMAS

Map 1 of 1

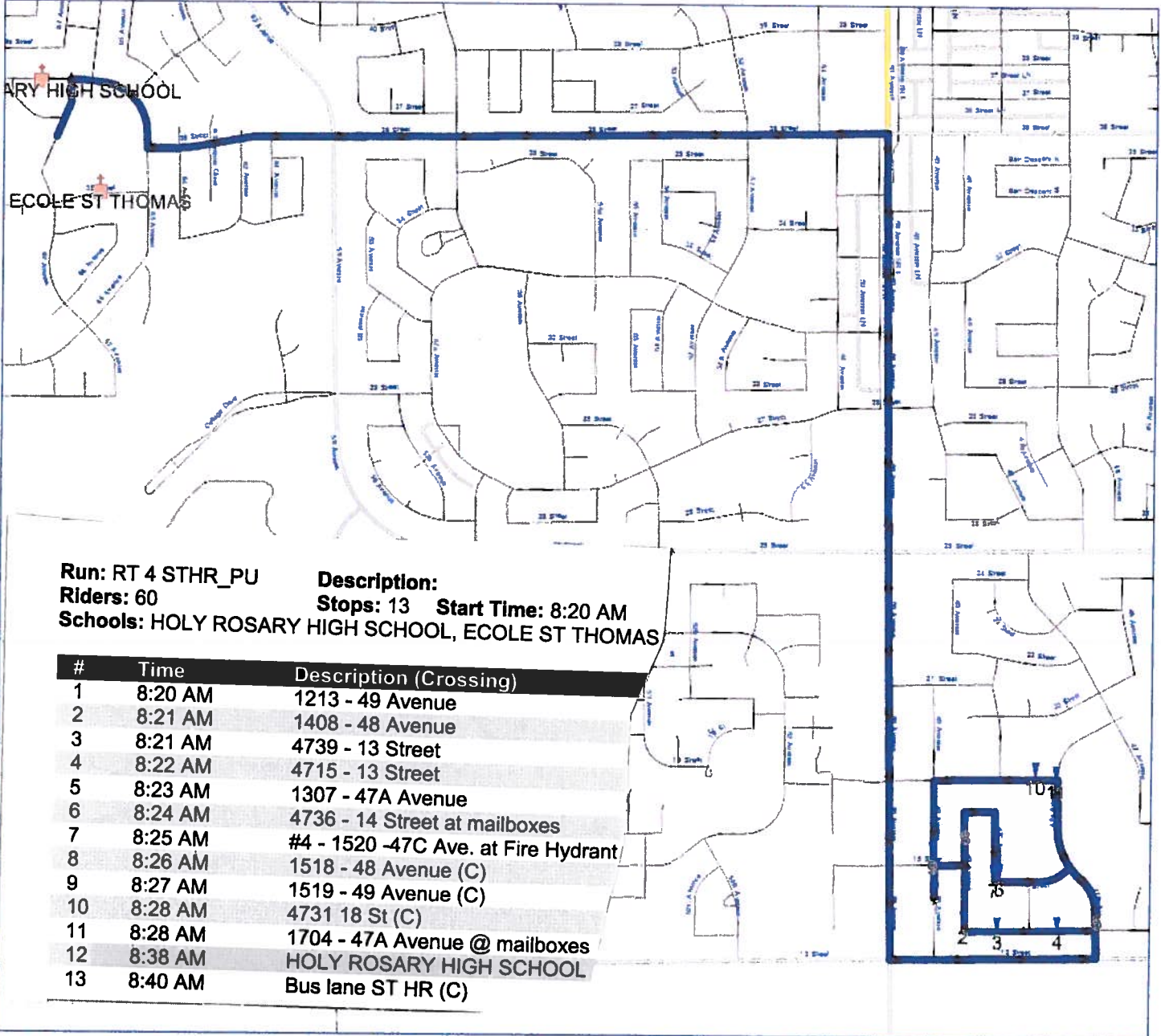
Description:

Stops: 13

Start Time: 8:20 AM

End Time: 8:41 AM (21 min)

Distance: 8.64 km



## Route:RT 5 Run:RT 5 STHR\_PU

Route: RT 5  
Driver(s): Wildeman, Leslie  
Description:

Operator: Lloydminster Catholic School Division  
Vehicle: 115

Capacity: 73

Run: RT 5 STHR\_PU (MTWRF)

Riders: 81

Schools: HOLY ROSARY HIGH SCHOOL, ECOLE ST THOMAS

Map 1 of 1

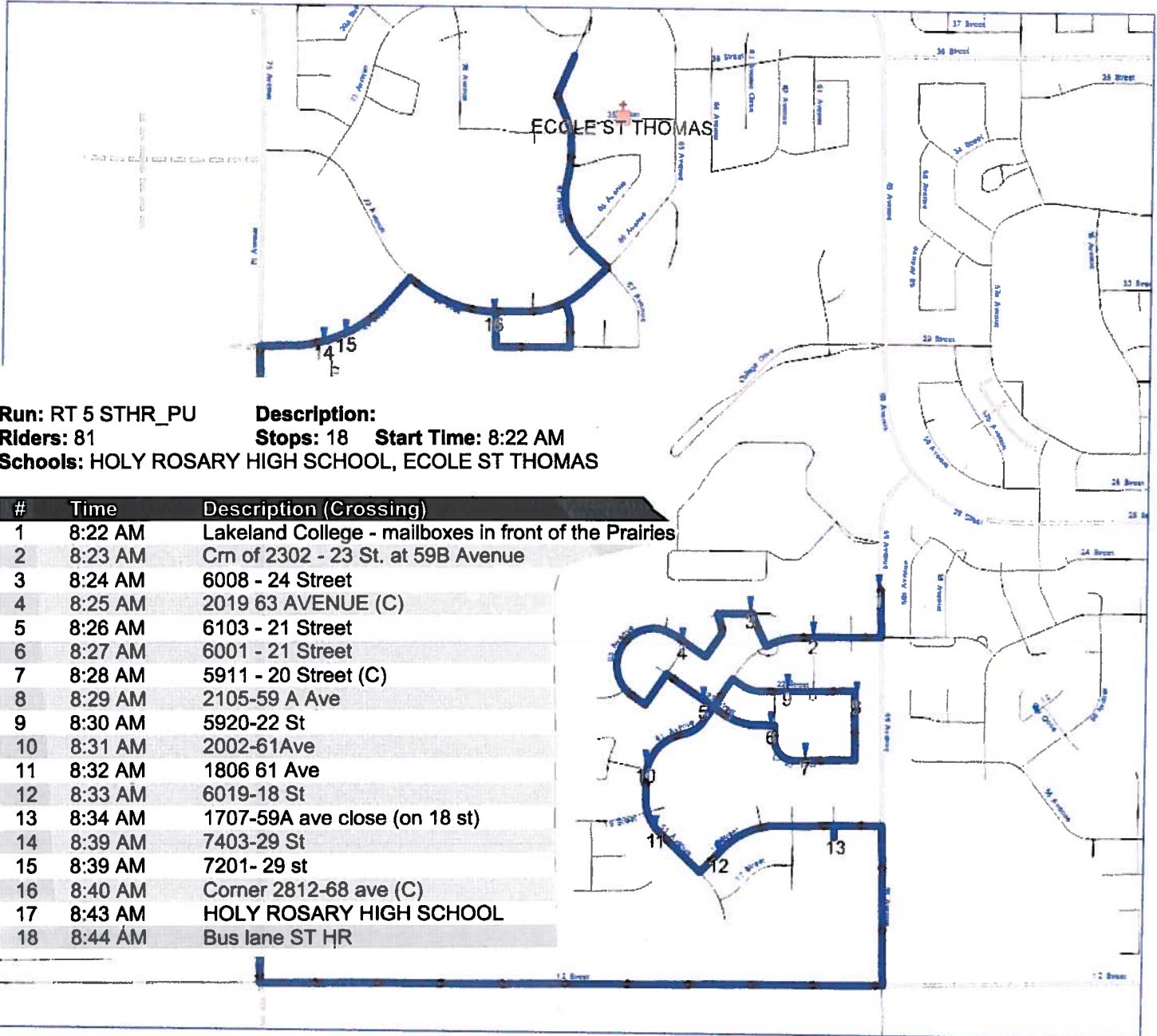
Description:

Stops: 18

Start Time: 8:22 AM

End Time: 8:46 AM (24 min)

Distance: 9.61 km



## Route:RT 6 Run:RT 6 STHR\_PU

Route: RT 6  
Driver(s): Fischer, Crystal  
Description:

Operator: Lloydminster Catholic School Division  
Vehicle: 104

Capacity: 71

Run: RT 6 STHR\_PU (MTWRF)

Riders: 41

Schools: ECOLE ST THOMAS, HOLY ROSARY HIGH SCHOOL

Map 1 of 1

Description:

Stops: 9

Start Time: 8:20 AM

End Time: 8:39 AM (19 min)

Distance: 8.33 km

Run: RT 6 STHR\_PU

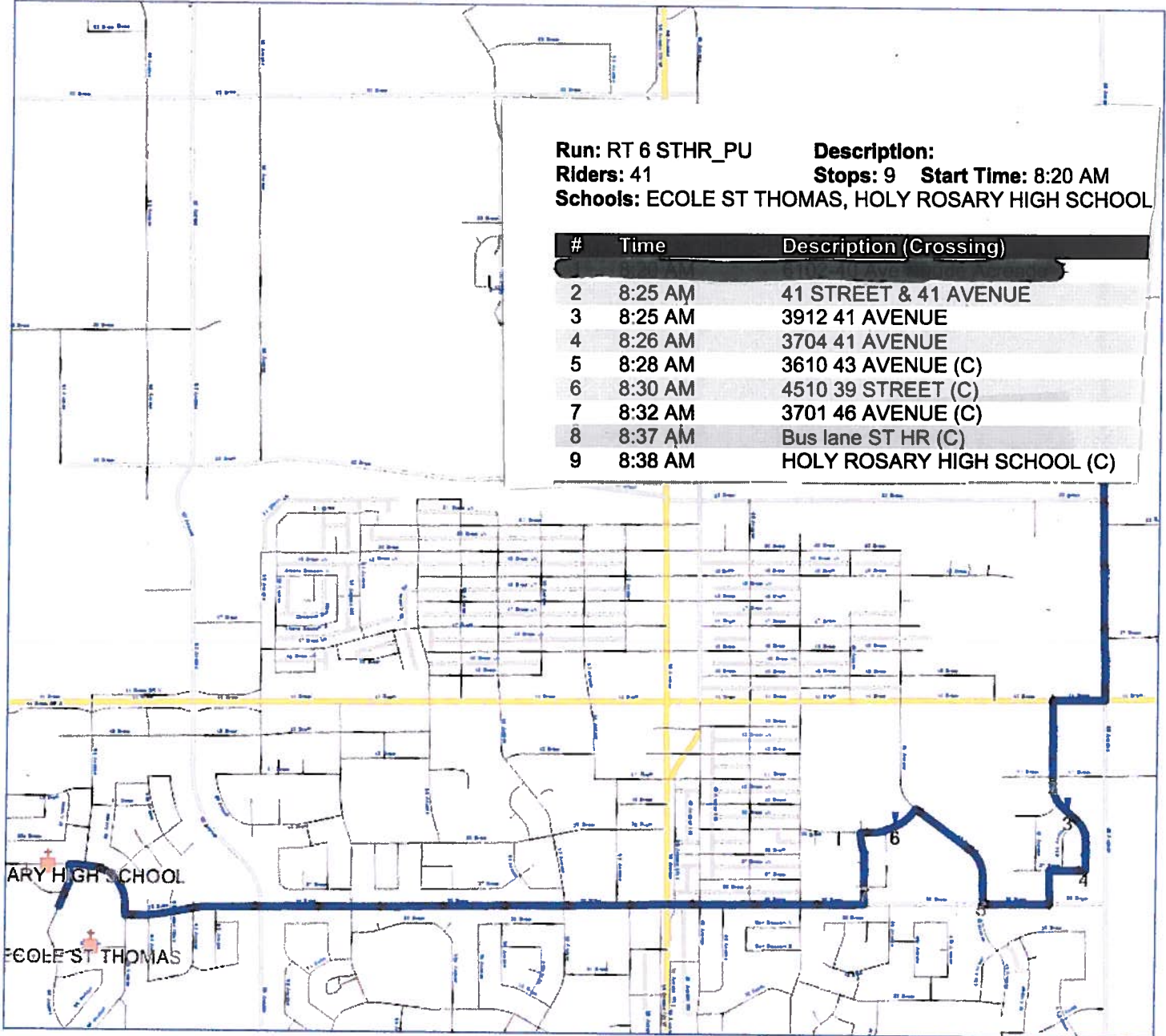
Description:

Riders: 41

Stops: 9 Start Time: 8:20 AM

Schools: ECOLE ST THOMAS, HOLY ROSARY HIGH SCHOOL

#	Time	Description (Crossing)
2	8:25 AM	41 STREET & 41 AVENUE
3	8:25 AM	3912 41 AVENUE
4	8:26 AM	3704 41 AVENUE
5	8:28 AM	3610 43 AVENUE (C)
6	8:30 AM	4510 39 STREET (C)
7	8:32 AM	3701 46 AVENUE (C)
8	8:37 AM	Bus lane ST HR (C)
9	8:38 AM	HOLY ROSARY HIGH SCHOOL (C)





Route:RT 8 Run:RT 8 STHR\_PU

**Route:** RT 8  
**Driver(s):** Henry, April  
**Description:**

**Operator:** Lloydminster Catholic School Division  
**Vehicle:** 112

**Capacity: 73**

Run: RT 8 STHR\_PU (MTWRF)

**Description:**

**Stops: 15**

**Start Time: 8:18 AM**

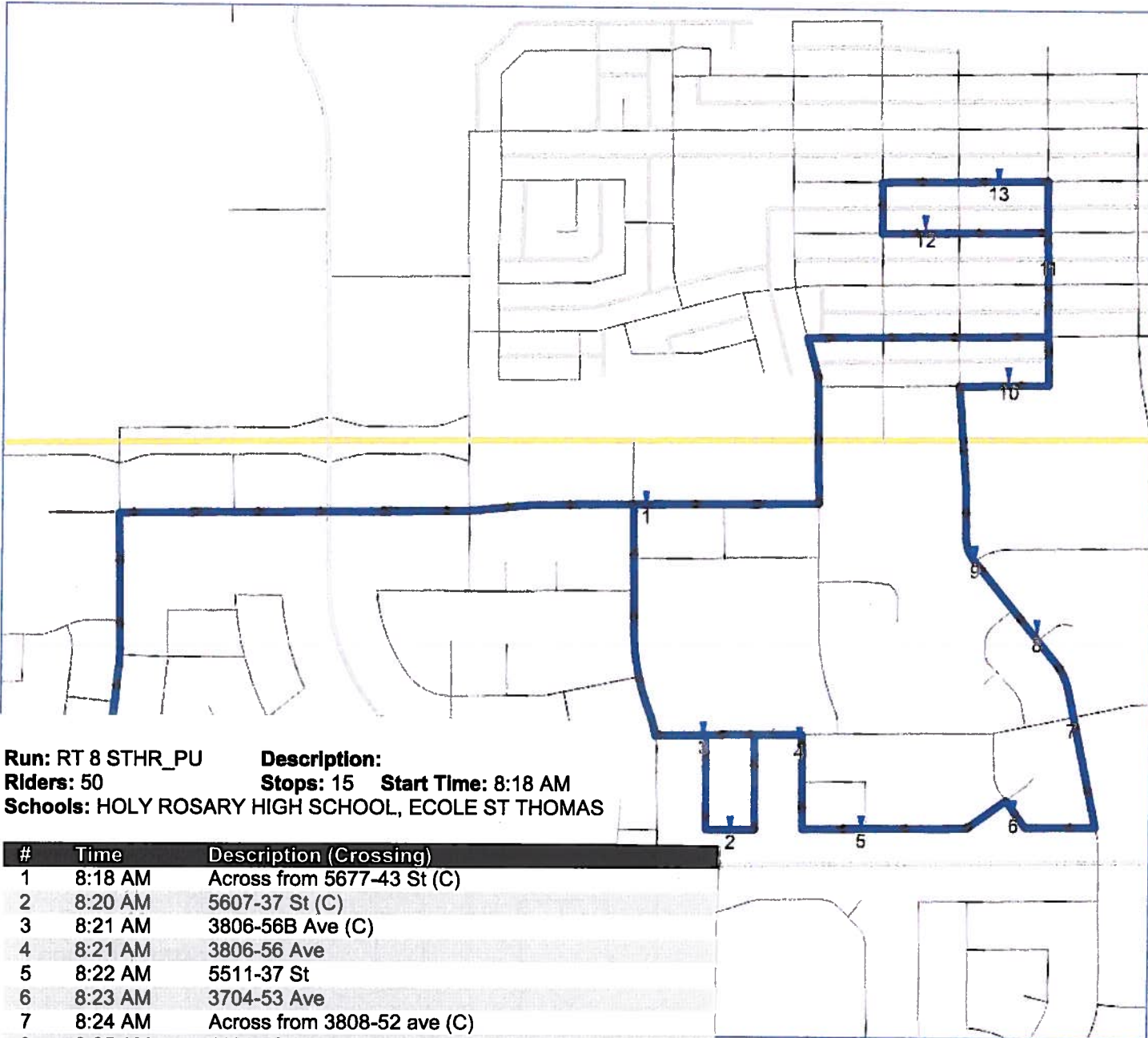
**End Time: 8:43 AM (25 min)**

Distance: 7.44 km

Riders: 50

**Schools:** HOLY ROSARY HIGH SCHOOL, ECOLE ST THOMAS

Map 1 of 1



Run: RT 8 STHR\_PU

**Description:**

**Riders: 50****Stops: 15**

**Start Time: 8:18 AM**

**Schools:** HOLY ROSARY HIGH SCHOOL, ECOLE ST THOMAS

#	Time	Description (Crossing)
1	8:18 AM	Across from 5677-43 St (C)
2	8:20 AM	5607-37 St (C)
3	8:21 AM	3806-56B Ave (C)
4	8:21 AM	3806-56 Ave
5	8:22 AM	5511-37 St
6	8:23 AM	3704-53 Ave
7	8:24 AM	Across from 3808-52 ave (C)
8	8:25 AM	4101-52 Ave
9	8:25 AM	Corner of 42st nad 54 Ave (Southwest corner of mall
10	8:27 AM	5310-45 St (C)
11	8:30 AM	Corner of 47st and 53 Ave
12	8:32 AM	5408-48 St
13	8:33 AM	5311-49 St
14	8:39 AM	HOLY ROSARY HIGH SCHOOL (C)
15	8:41 AM	Bus lane ST HR (C)

## Route:RT 9 Run:RT 9 STHR\_PU

Route: RT 9  
Driver(s): Noller, Wanda  
Description:

Operator: Lloydminster Catholic School Division  
Vehicle: 128

Capacity: 73

Run: RT 9 STHR\_PU (MTWRF)

Riders: 86

Schools: HOLY ROSARY HIGH SCHOOL, ECOLE ST THOMAS

Map 1 of 1

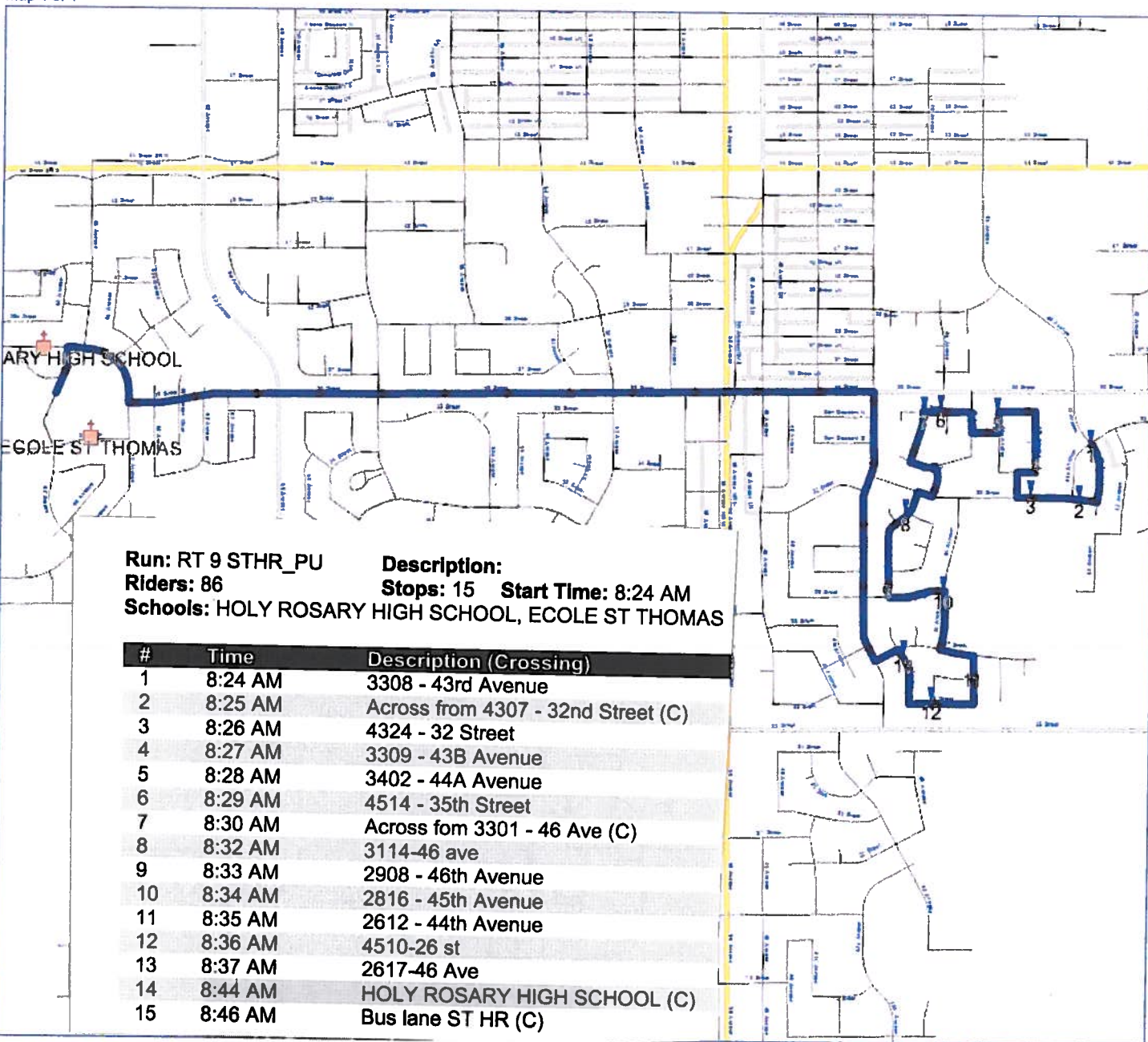
Description:

Stops: 15

Start Time: 8:24 AM

End Time: 8:48 AM (24 min)

Distance: 7.83 km





## Route:RT 10 Run:RT 10 STHR\_PU

Route: RT 10  
Driver(s): Dayton, Rosalyn  
Description:

Operator: Lloydminster Catholic School Division  
Vehicle: 102

Capacity: 71

Run: RT 10 STHR\_PU (MTWRF)

Riders: 39

Schools: HOLY ROSARY HIGH SCHOOL, ECOLE ST THOMAS

Description:

Stops: 13

Start Time: 8:20 AM

End Time: 8:40 AM (20 min)

Distance: 8.99 km

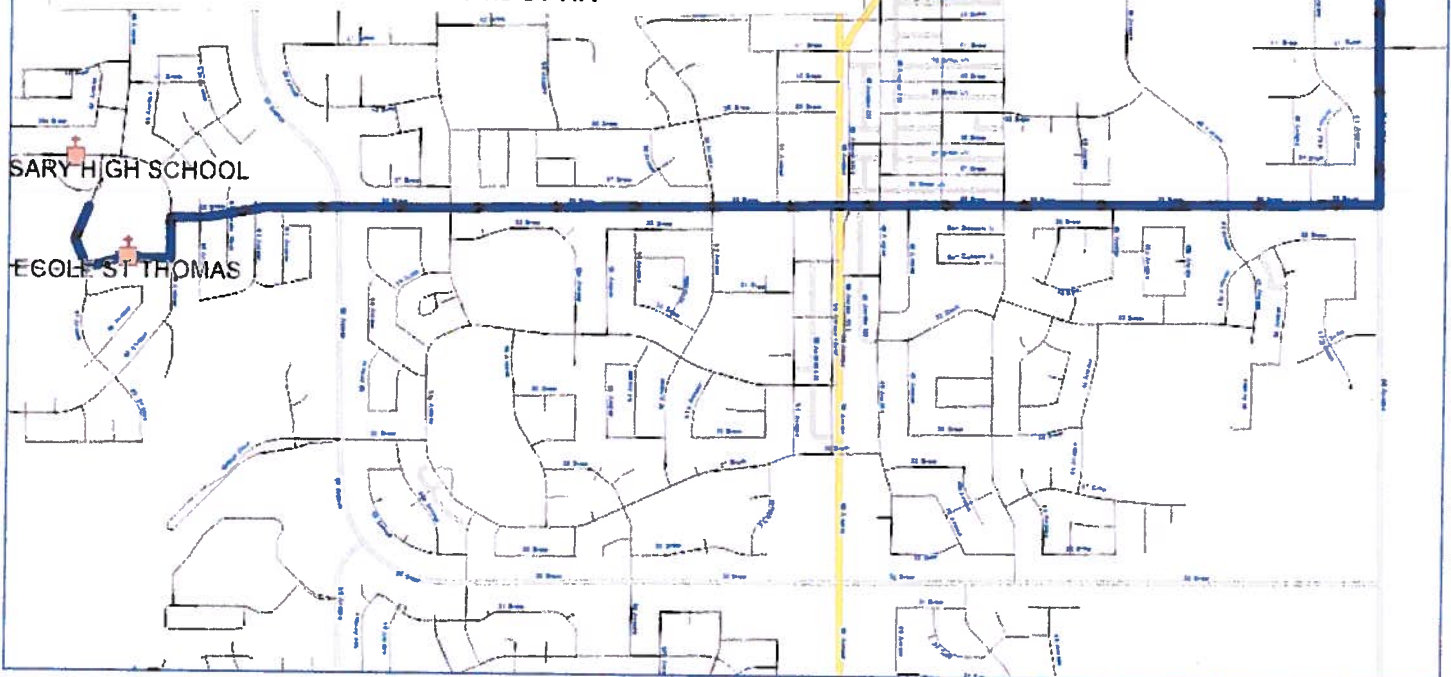
Map 1 of 1

**Run: RT 10 STHR\_PU**  
**Riders: 39**  
**Schools: HOLY ROSARY HIGH SCHOOL, ECOLE ST THOMAS**

**Description:**

**Stops: 13 Start Time: 8:20 AM**

#	Time	Description (Crossing)
1	8:20 AM	Crn of Ave. 48 ave- 49th Street
2	8:21 AM	Crn of Ave. 48 ave - 48th Street
3	8:22 AM	Crn of Ave. 48 ave - 45th Street
4	8:23 AM	Crn of Ave. 4636 - 45th Street (C)
5	8:24 AM	4701 - 47th Street (C)
6	8:25 AM	4811-47 Ave north of condo entrance
7	8:26 AM	14 EASTWOOD TRAILER PK
8	8:26 AM	32 EASTWOOD TRAILER PK
9	8:27 AM	4809 - 45th Avenue
10	8:28 AM	4509 - 45th Avenue (C)
11	8:29 AM	4204-44 ST Go into trailer park (C)
12	8:37 AM	HOLY ROSARY HIGH SCHOOL
13	8:39 AM	Bus lane ST HR



Route:RT 11 Run:RT 11 STHR\_PU

**Route:** RT 11  
**Driver(s):** Smith, Bob  
**Description:**

**Operator:** Lloydminster Catholic School Division  
**Vehicle:** 108

**Capacity: 72**

Run: RT 11 STHR\_PU (MTWRF)

Riders: 77

**Schools:** HOLY ROSARY HIGH SCHOOL, ECOLE ST THOMAS

Map 1 of 1

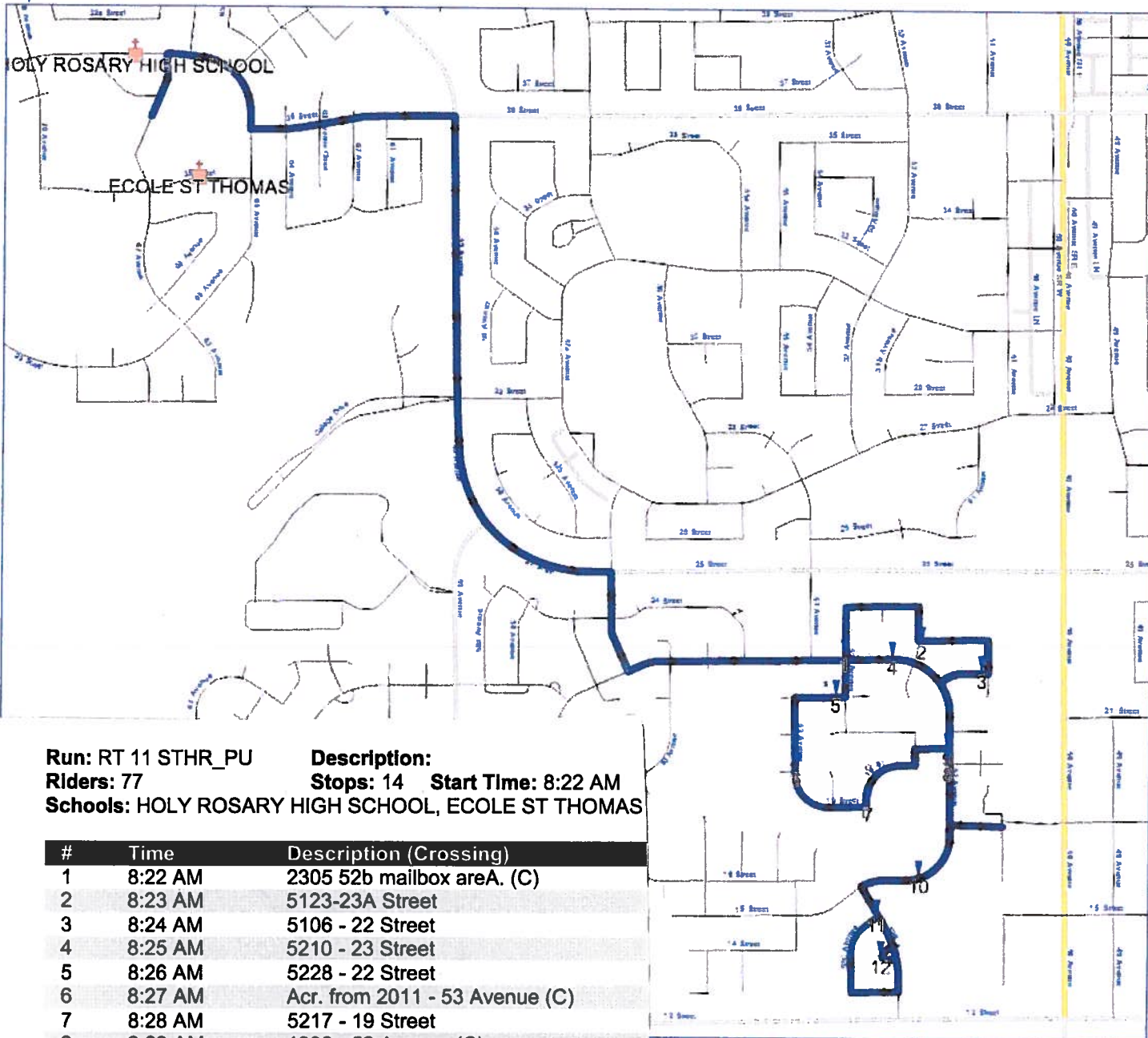
**Description:**

**Stops: 14**

**Start Time:** 8:22 AM

**End Time:** 8:45 AM (24 min)

Distance: 8.82 km



Run: RT 11 STHR PU

**Riders: 77**

**Schools:** HOLY ROSARY HIGH SCHOOL, ECOLE ST THOMAS

**Description:**

**Stops: 14    Start Time: 8:22 AM**

#	Time	Description (Crossing)
1	8:22 AM	2305 52b mailbox areA. (C)
2	8:23 AM	5123-23A Street
3	8:24 AM	5106 - 22 Street
4	8:25 AM	5210 - 23 Street
5	8:26 AM	5228 - 22 Street
6	8:27 AM	Acr. from 2011 - 53 Avenue (C)
7	8:28 AM	5217 - 19 Street
8	8:29 AM	1906 - 52 Avenue (C)
9	8:30 AM	1804 - 52 Avenue
10	8:31 AM	5204 - 15 Street
11	8:32 AM	1418 - 52B Avenue (C)
12	8:33 AM	#9 1408 - 52 B Avenue (C)
13	8:41 AM	HOLY ROSARY HIGH SCHOOL (C)
14	8:44 AM	Bus lane ST HR (C)



# Route:RT 12    Run:RT 12 STHR\_PU

Route: RT 12  
Driver(s): Vetter, Jeanette  
Description:

Operator: Lloydminster Catholic School Division  
Vehicle: 125

Capacity: 73

Run: RT 12 STHR\_PU (MTWRF)

Riders: 90

Schools: HOLY ROSARY HIGH SCHOOL, ECOLE ST THOMAS

Map 1 of 1

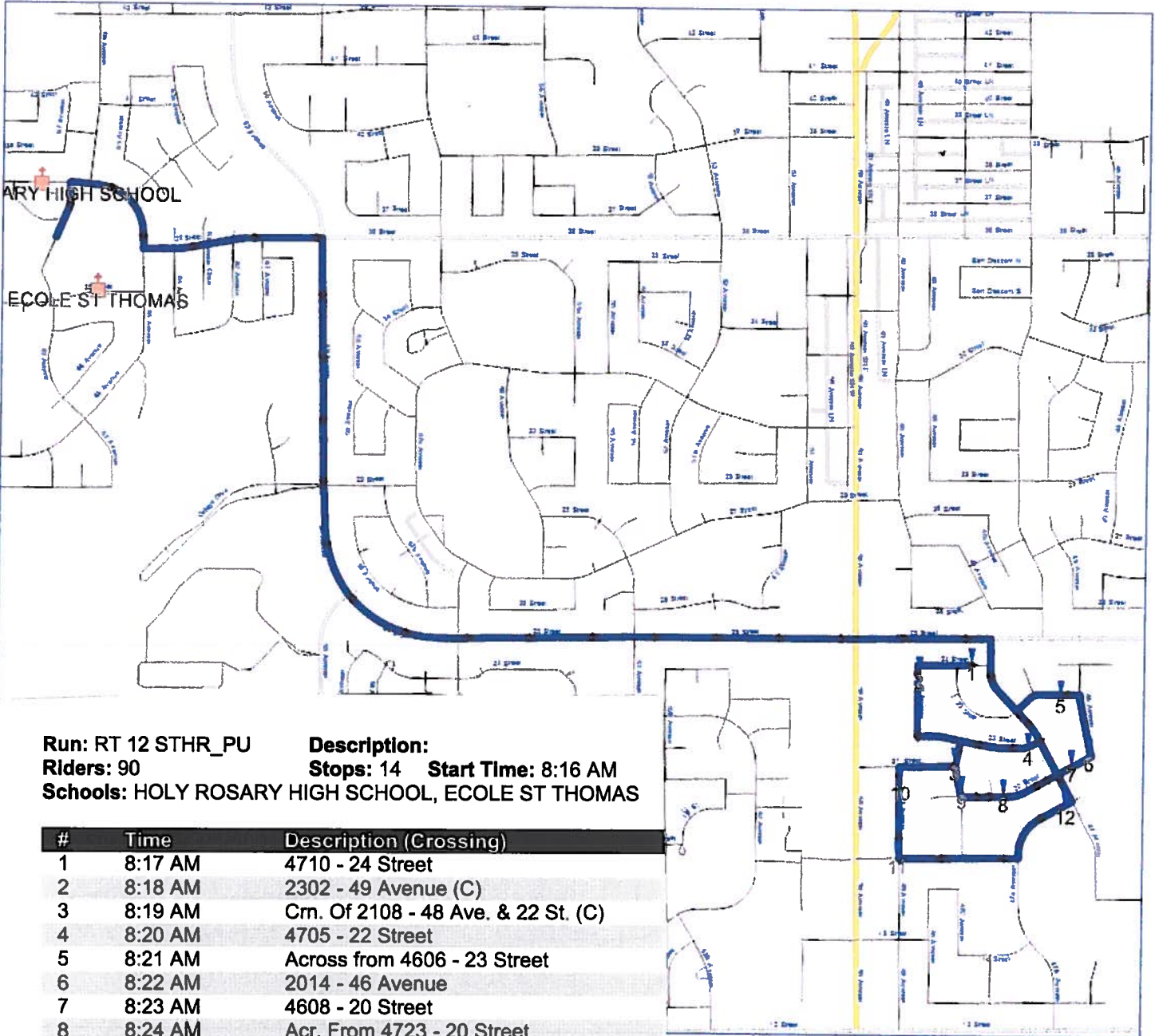
Description:

Stops: 14

Start Time: 8:16 AM

End Time: 8:40 AM (23 min)

Distance: 8.48 km



Run: RT 12 STHR\_PU

Riders: 90

Schools: HOLY ROSARY HIGH SCHOOL, ECOLE ST THOMAS

Description:

Stops: 14

Start Time: 8:16 AM

#	Time	Description (Crossing)
1	8:17 AM	4710 - 24 Street
2	8:18 AM	2302 - 49 Avenue (C)
3	8:19 AM	Cm. Of 2108 - 48 Ave. & 22 St. (C)
4	8:20 AM	4705 - 22 Street
5	8:21 AM	Across from 4606 - 23 Street
6	8:22 AM	2014 - 46 Avenue
7	8:23 AM	4608 - 20 Street
8	8:24 AM	Acr. From 4723 - 20 Street
9	8:25 AM	2003 - 48 Avenue
10	8:26 AM	1824 - 49 Avenue (C)
11	8:27 AM	Across from 1803 - 49 Avenue
12	8:28 AM	4703-19 Street
13	8:36 AM	HOLY ROSARY HIGH SCHOOL (C)
14	8:38 AM	Bus lane ST HR (C)



## Route:RT 14 Run:RT 14 STHR\_PU

Route: RT 14  
Driver(s): Kryska, Lisa  
Description:

Operator: Lloydminster Catholic School Division  
Vehicle: 116

Capacity: 73

Run: RT 14 STHR\_PU (MTWRF)

Riders: 63

Schools: HOLY ROSARY HIGH SCHOOL, ECOLE ST THOMAS

Map 1 of 1

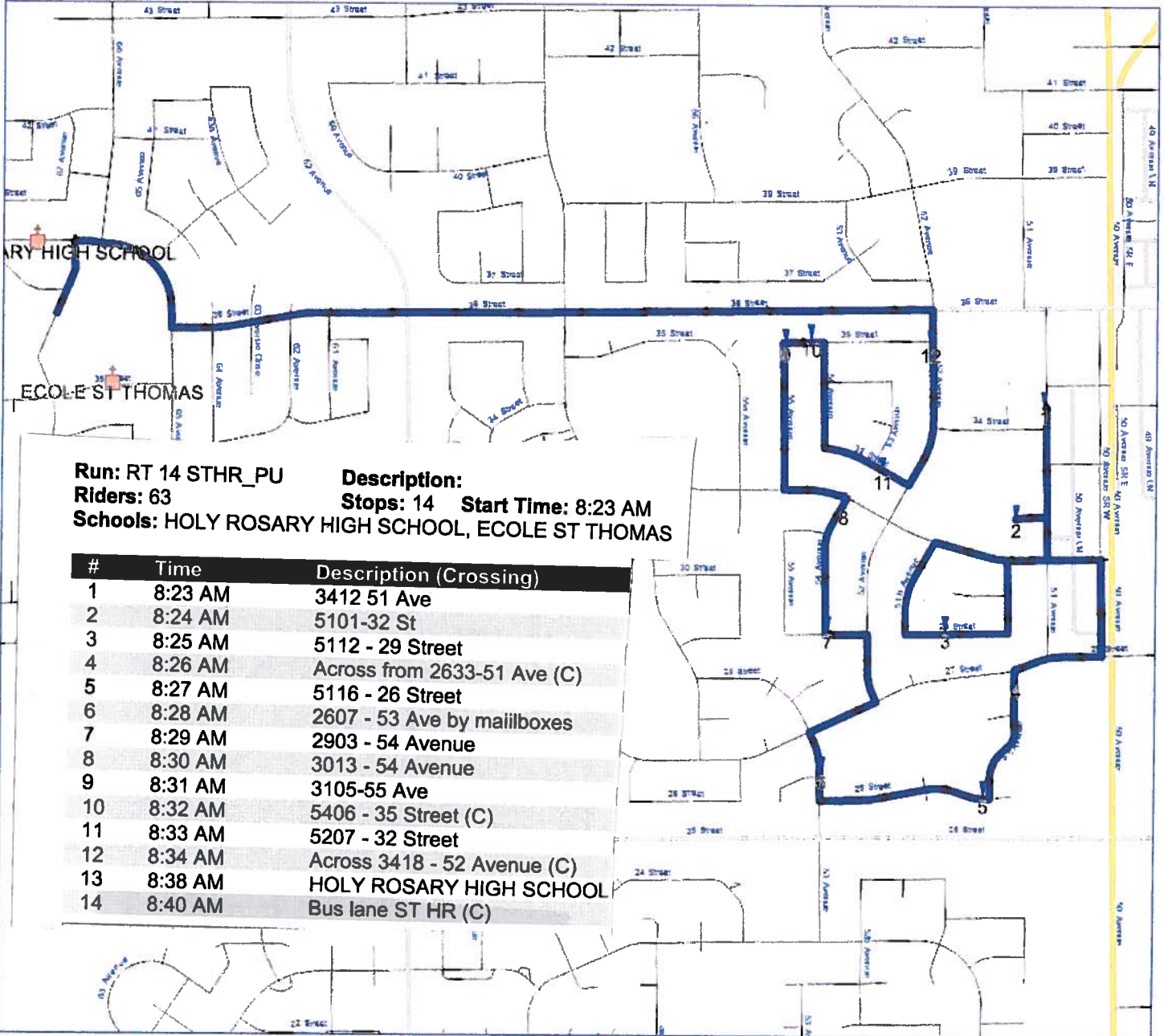
Description:

Stops: 14

Start Time: 8:23 AM

End Time: 8:42 AM (19 min)

Distance: 7.43 km



## Route:RT 16 Run:RT 16 STHR\_PU

Route: RT 16  
Driver(s): Welton, Lynn  
Description:

Operator: Lloydminster Catholic School Division  
Vehicle: 106

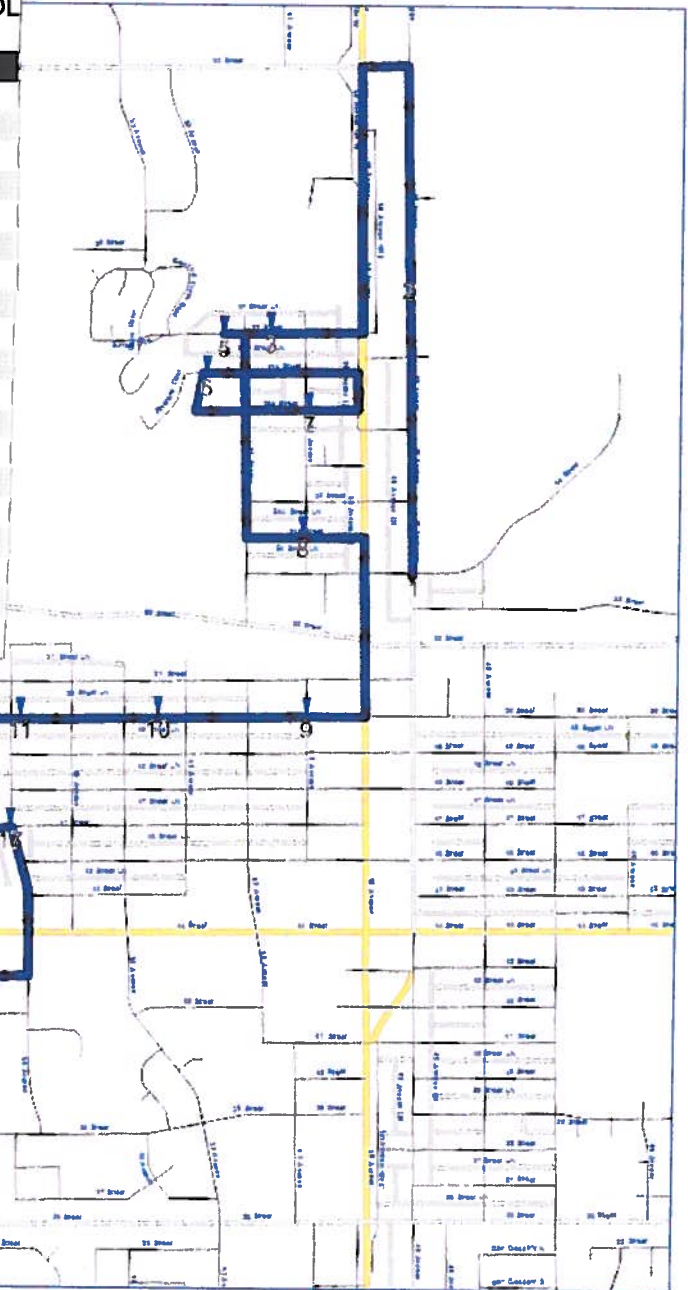
Capacity: 73

Run: RT 16 STHR\_PU      Description:  
Riders: 51      Stops: 19      Start Time: 8:20 AM  
Schools: ECOLE ST THOMAS, HOLY ROSARY HIGH SCHOOL

End Time: 8:45 AM (26 min)

Distance: 10.83 km

#	Time	Description (Crossing)
1	8:20 AM	5315-49 ave
2	8:21 AM	5538 - 49 Avenue (C)
3	8:24 AM	5704-49 Ave
4	8:24 AM	5110-57 ST (C)
5	8:24 AM	Moose Lodge parking lot
6	8:25 AM	5201 - 56B Street
7	8:25 AM	Crn. Of 5009 - 56 A St. & 51 Ave. (C)
8	8:26 AM	Crn of 5102 - 54A Street (C)
9	8:29 AM	Corner of 51 Ave and 50 ST
10	8:30 AM	5310 - 50th Street
11	8:32 AM	5518 - 50th Street
12	8:33 AM	5002 MILLER DRIVE
13	8:33 AM	4912 58 AVENUE (C)
14	8:35 AM	# 34 Alberta Crescent
15	8:36 AM	62 ALBERTA CRESCENT S (C)
16	8:36 AM	5715 - 47th Street
17	8:37 AM	Crn. Of 4608 - 56th Ave.
18	8:43 AM	Bus lane ST HR (C)
19	8:44 AM	HOLY ROSARY HIGH SCHOOL (C)



## Route:RT 18 Run:RT 18 STHR\_PU

Route: RT 18  
Driver(s): Schlekewy, Rosemarie  
Description:

Operator: Lloydminster Catholic School Division  
Vehicle: 113

Capacity: 71

Run: RT 18 STHR\_PU (MTWRF)

Riders: 71

Schools: ECOLE ST THOMAS, HOLY ROSARY HIGH SCHOOL

Description:

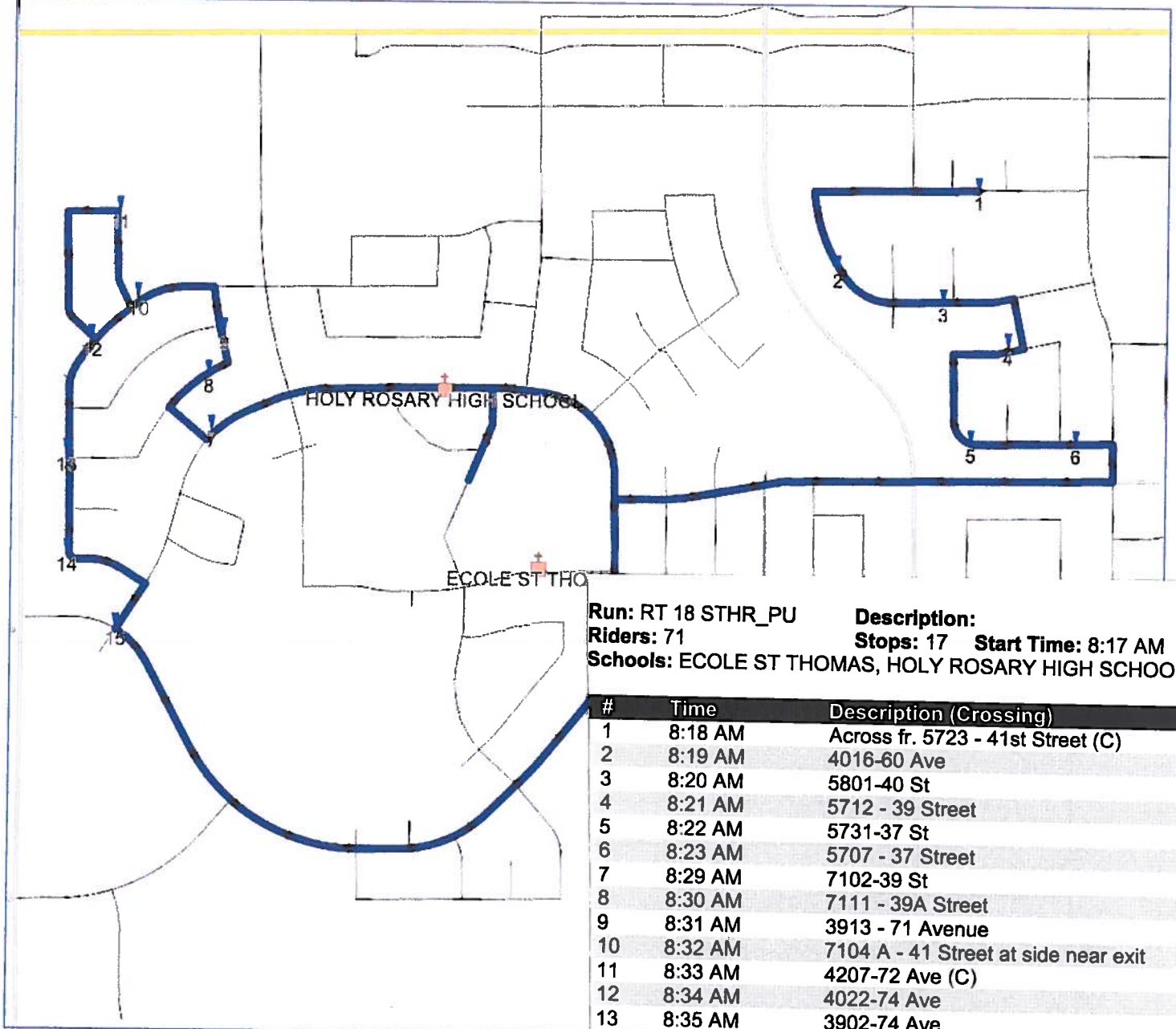
Stops: 17

Start Time: 8:17 AM

End Time: 8:43 AM (26 min)

Distance: 7.28 km

Map 1 of 1



Run: RT 18 STHR\_PU

Riders: 71

Schools: ECOLE ST THOMAS, HOLY ROSARY HIGH SCHOOL

Description:

Stops: 17

Start Time: 8:17 AM

#	Time	Description (Crossing)
1	8:18 AM	Across fr. 5723 - 41st Street (C)
2	8:19 AM	4016-60 Ave
3	8:20 AM	5801-40 St
4	8:21 AM	5712 - 39 Street
5	8:22 AM	5731-37 St
6	8:23 AM	5707 - 37 Street
7	8:29 AM	7102-39 St
8	8:30 AM	7111 - 39A Street
9	8:31 AM	3913 - 71 Avenue
10	8:32 AM	7104 A - 41 Street at side near exit
11	8:33 AM	4207-72 Ave (C)
12	8:34 AM	4022-74 Ave
13	8:35 AM	3902-74 Ave
14	8:36 AM	3508-74 Ave
15	8:37 AM	Round about on 34 ST and 72 Ave
16	8:40 AM	Bus lane ST HR (C)
17	8:42 AM	HOLY ROSARY HIGH SCHOOL (C)



## Route:RT 21 Run:RT 21 STHR\_PU

Route: RT 21  
Driver(s): Tornquist, Maurica  
Description:

Operator: Lloydminster Catholic School Division  
Vehicle: 114

Capacity: 73

Run: RT 21 STHR\_PU (MTWRF)

Riders: 74

Schools: HOLY ROSARY HIGH SCHOOL, ECOLE ST THOMAS

Map 1 of 1

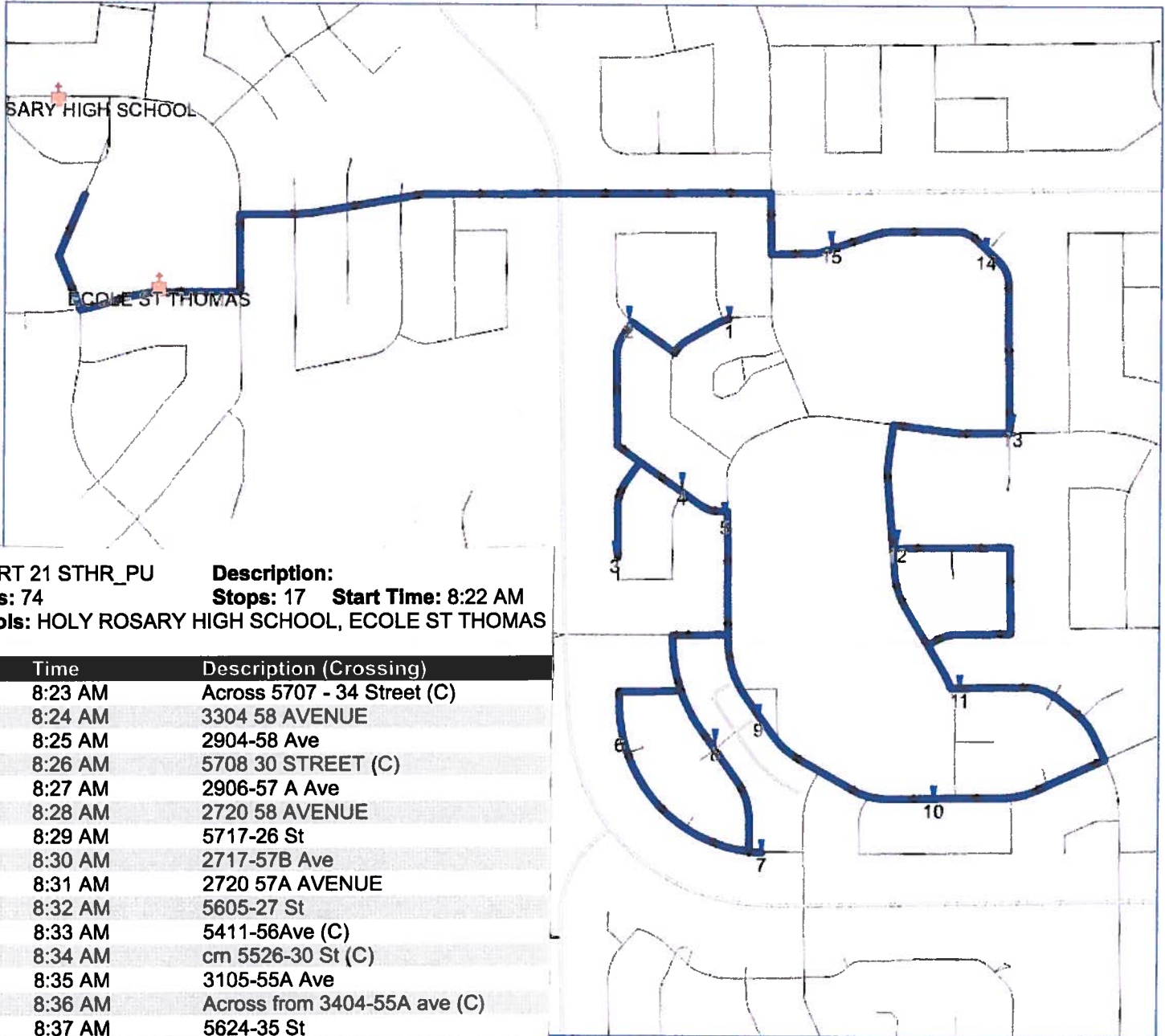
Description:

Stops: 17

Start Time: 8:22 AM

End Time: 8:44 AM (22 min)

Distance: 7.26 km



Run: RT 21 STHR\_PU

Riders: 74

Schools: HOLY ROSARY HIGH SCHOOL, ECOLE ST THOMAS

Description:

Stops: 17 Start Time: 8:22 AM

#	Time	Description (Crossing)
1	8:23 AM	Across 5707 - 34 Street (C)
2	8:24 AM	3304 58 AVENUE
3	8:25 AM	2904-58 Ave
4	8:26 AM	5708 30 STREET (C)
5	8:27 AM	2906-57 A Ave
6	8:28 AM	2720 58 AVENUE
7	8:29 AM	5717-26 St
8	8:30 AM	2717-57B Ave
9	8:31 AM	2720 57A AVENUE
10	8:32 AM	5605-27 St
11	8:33 AM	5411-56Ave (C)
12	8:34 AM	cm 5526-30 St (C)
13	8:35 AM	3105-55A Ave
14	8:36 AM	Across from 3404-55A ave (C)
15	8:37 AM	5624-35 St
16	8:40 AM	HOLY ROSARY HIGH SCHOOL
17	8:43 AM	Bus lane ST HR

## Route:RT 22 Run:RT22 STHR\_PU

Route: RT 22  
Driver(s):  
Description:

Operator: Lloydminster Catholic School Division  
Vehicle: 117

Capacity: 73

Run: RT22 STHR\_PU (MTWRF)

Riders: 39

Schools: ECOLE ST THOMAS, HOLY ROSARY HIGH SCHOOL, ECOLE ST THOMAS

Map 1 of 1

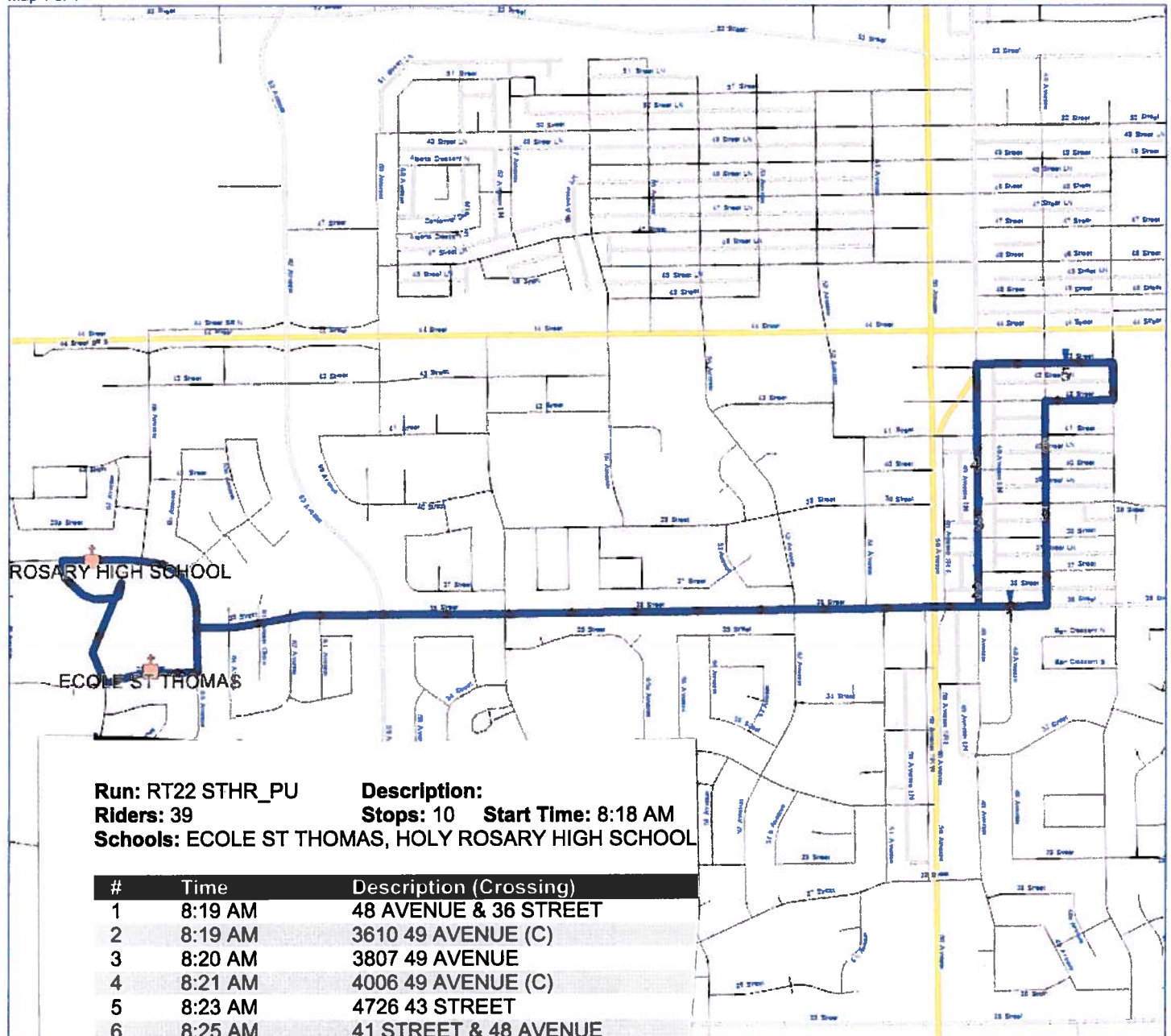
Description:

Stops: 10

Start Time: 8:18 AM

End Time: 8:37 AM (19 min)

Distance: 6.44 km



Run: RT22 STHR\_PU

Riders: 39

Schools: ECOLE ST THOMAS, HOLY ROSARY HIGH SCHOOL

Description:

Stops: 10 Start Time: 8:18 AM

#	Time	Description (Crossing)
1	8:19 AM	48 AVENUE & 36 STREET
2	8:19 AM	3610 49 AVENUE (C)
3	8:20 AM	3807 49 AVENUE
4	8:21 AM	4006 49 AVENUE (C)
5	8:23 AM	4726 43 STREET
6	8:25 AM	41 STREET & 48 AVENUE
7	8:26 AM	39 STREET & 48 AVENUE
8	8:32 AM	Bus lane ST HR
9	8:34 AM	HOLY ROSARY HIGH SCHOOL
10	8:37 AM	ECOLE ST THOMAS